

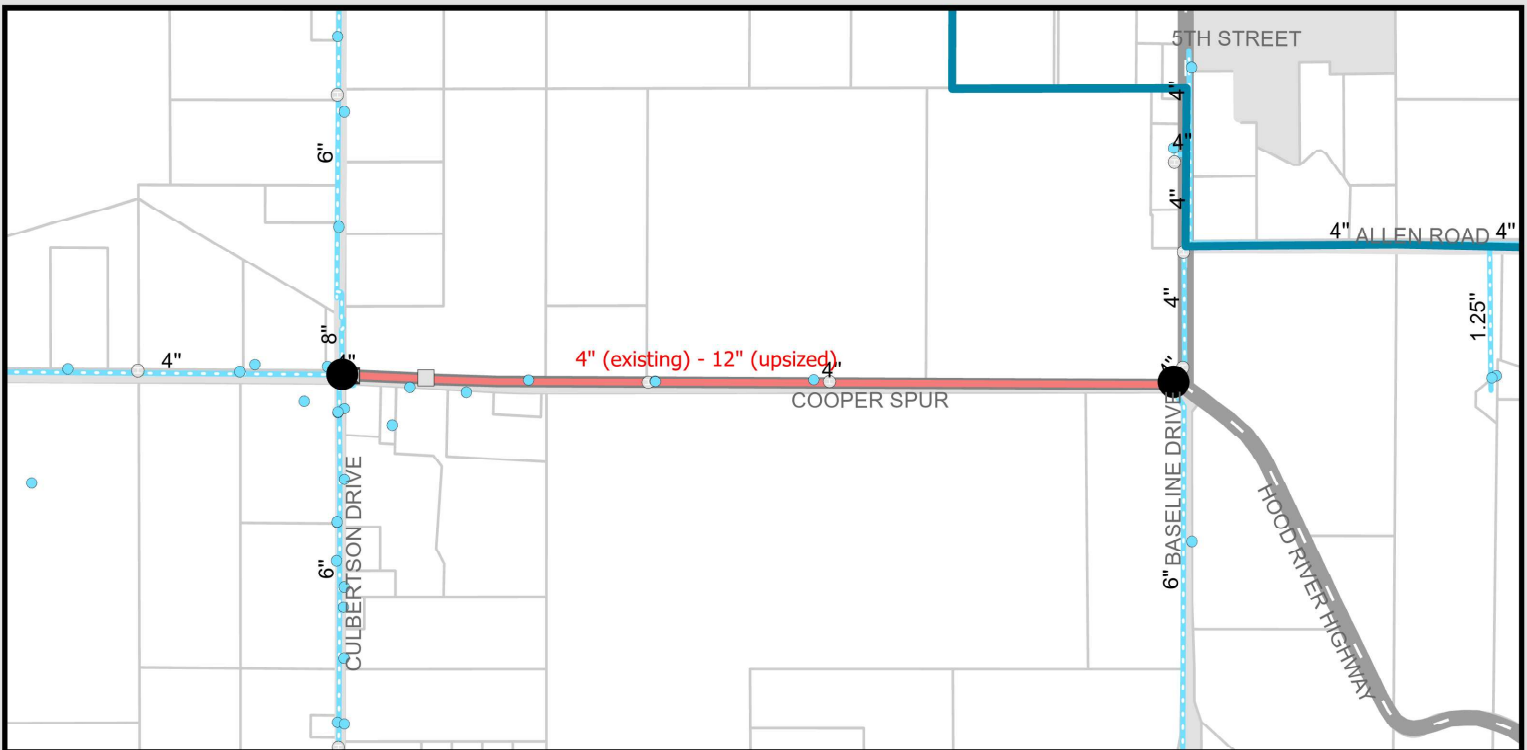
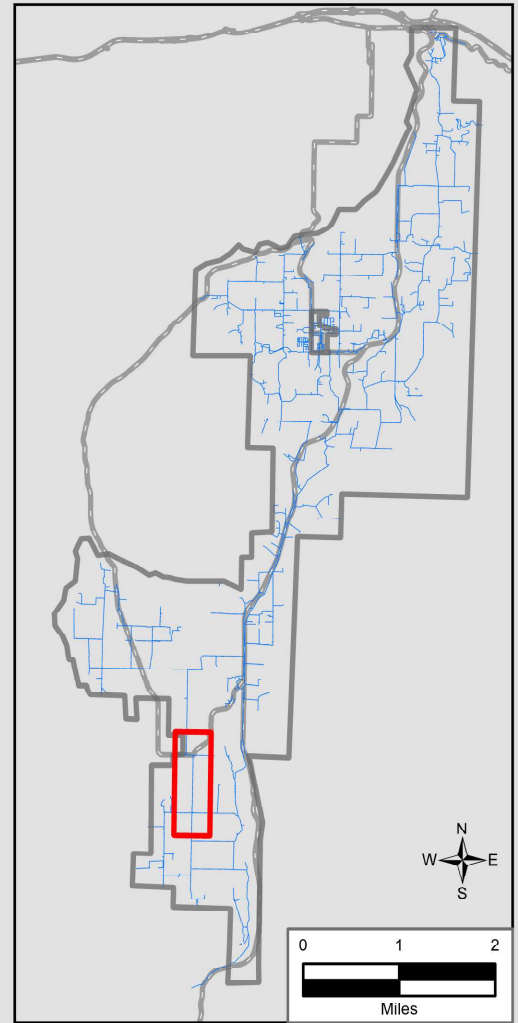
CIP 5: Cooper Spur Road - Culbertson Drive to London Drive

Project Cost: \$2,544,750


Project Priority: Low

Project Description

Approximately 5,400 ft of 12-in water line will be installed on Cooper Spur Road between Culbertson Drive and Baseline Drive to replace the existing 4-in water line. The upsized water line will improve fire flows, redundancy, and distribution capacity in the south part of the District, near Parkdale.



- | | | | |
|-------------------|--------------------|--------------------|-------------------|
| Upsized Waterline | Relief Valve | Crystal Spring | Highway/Road |
| New Waterline | Hydrants | Existing Waterline | Property line |
| New PRV | Existing Reservoir | Existing Waterline | Water |
| New Reservoir | | | District Boundary |
| PRV Existing | | | |



Date: 8/27/2025



Default Folder: P:\K01\23\23817_CSWD_VMP\GIS\3_Carographic\CIP Out Sheets\2025\Crystal Springs\2025 CIP Map Figures